NYPL RESEARCH LIBRARIES
3 3433 06251280 5

Digitized by the Internet Archive
in 2008 with funding from
Microsoft Corporation

http://www.archive.org/details/uniquelongisland00long2

IBM
(Long Isl
Library

AMERA—
ETCHES

1904

THE NEW YORK PUBLIC LIBRARY
28907
ASTOR, LENOX AND TILDEN FOUNDATIONS.
1904

LONG ISLAND

TRENDING East and West, is cooled in Summer by the south winds from the Ocean. A great diversity of Nature's attractions makes it positively unique. Modern schoolhouses, improved highways, pure air, artesian-well water and perfect drainage together with its situation, adapts it perfectly for permanent residence, the summer's sojourn, the cruise, the hunting or fishing trip, in fact, any land or water sport. Fast trains, first-class equipment, dustless road-bed and frequent service, and in addition telegraph and telephone brings every point on Long Island into close touch with Greater New York. The following reproductions from photographs, show some of the Island's attractions. For hotel and boarding house lists, time tables, descriptive matter and other details, address :

THE LONG ISLAND RAILROAD COMPANY
263 FIFTH AVENUE, NEW YORK CITY
Howard M. Smith, Gen'l Passenger Agt. H. B. Fullerton, Sp. Agt. Passenger Dept.

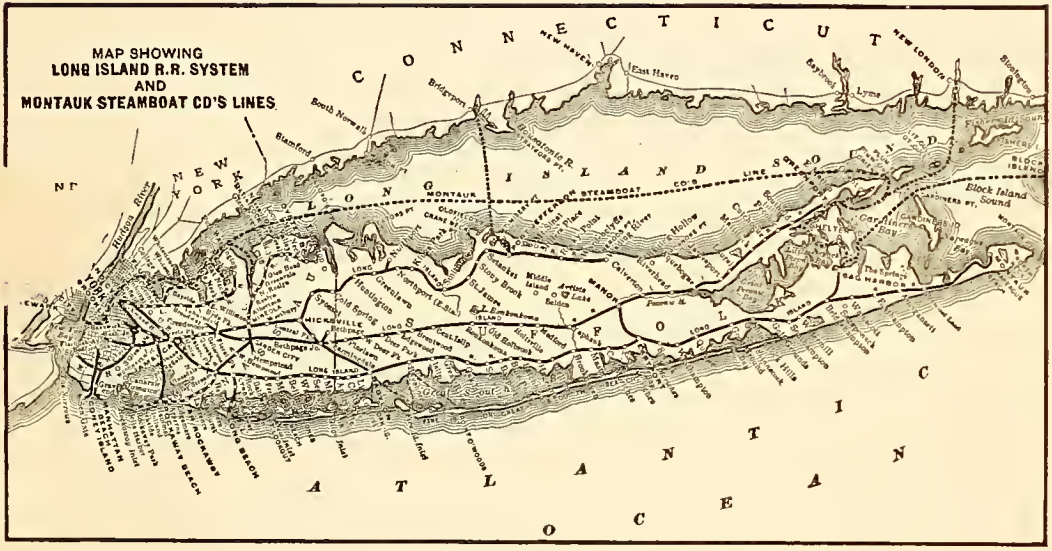

23-25-27 CITY HALL PL
THE POWERS
PRESS
NY

NEW YORK
PUBLIC LIBRARY
ASTOR, LENOX AND
TILDEN FOUNDATIONS

THE SOUTH SHORE.

THE ATLANTIC OCEAN, GREAT SOUTH BAY AND
ITS MANY INLETS. SPLENDID BATHING, SAILING
AND OTHER AQUATIC SPORTS. EXCELLENT HIGHWAYS AND
VARIED SCENERY MAKE IDEAL TOURING FOR EVERY CLASS OF VEHICLE.

The Bathing Hour—Long Beach

The Famous South Shore or Merrick Road—Freeport

The Old Mill—Babylon



Land and Water Sports—Bayshore

An Old Pastime Revived—The South Road



The Light—Fire Island

A South Bay Inlet—Oakdale

The Start and Finish—South Shore Meadows

The Great South Bay—Blue Point

The West Lake—Patchogue

The Mill Race and the Inlet—Moriches

Pekin Ducks—Eastport

Along Shinnecock Bay—East Quogue

Famous Golfers and the Club House—Shinnecock Hills

Agawam Lake—Southampton

Drill of the Life Savers—Montauk

Agawam Lake—Southampton

Drill of the Life Savers—Montauk

Lake Wyandank Game—Montauk

The East End of the South Fluke—Montauk Point

Sand Dune Beach—Amagansett

A[illegible]R, LE[illegible]OX AND
T[illegible]EN FOUNDAT ONS.

THE CENTRAL SECTION.

A FERTILE AND HEALTHY ROLLING COUNTRY.
MANY ATTRACTIONS TO THE HOME SEEKER. SUPPLYING TO
GREATER NEW YORK FLOWERS, FRUIT, VEGETABLES AND POULTRY.



Laurel

Daffodils
Tree Peonies

Hawthorn

The Central Valley—East of Jamaica

Modern Schools Well Equipped—Hollis

Rocky Hill Peaches—Queens

The Lake and Aunt Hannah's Well—Lake Success



The Cathedral—Garden City

A Shady Drive—Hempstead

The Old Paper Mill—Meadow Brook

A Transportation Convention—Coachman, Automobilist, Cyclist, Equestrian and Railroad—Mineola

The Willows—Old Westbury

North Beach—Lake Ronkonkoma

The Water Mill—Yaphank

Artist's Lake and Sentinel—Middle Island

Where Peconic River Meets the Bay—Riverhead

The Bluffs—Shelter Island

ORK
ARY.
X AND
DATIONS.

THE NORTH SHORE.

HEAVILY WOODED HILLS OVERLOOKING
LONG ISLAND SOUND, ITS MANY BAYS, HARBORS
AND VERDURE CLAD HEAD-LANDS. THE ATTRACTIONS
OF HILL AND WOODLAND ADDED TO SALT WATER PLEASURES.

The Back-bone—Between Central Section and North Shore

Steam and Sail—Long Island Sound

Hempstead Harbor—Roslyn

Toward the Point—Glenwood

The Boulders and the Heights—Sea Cliff

The Upper Lake—Glen Cove

The Turn of the Road—Locust Valley

From the Back-bone toward the Sound—Coldspring

Salt Meadows and Harbor—Coldspring

Lloyd's Harbor—Huntington

The Bay and Hills—Centreport

Sweetwater Lake—Northport

The Trout Stream—Sunken Meadow

The Camper's Lunch Hour—Fort Salonga

A Country By-way—Hauppauge

The Vail Homestead, Daniel Webster's Fishing Headquarters—Wyandanch Club

Still Waters—St. James

The Meeting House—Wading River

Asparagus—Mattituck

The Oak and Pine—Mattituck

Gardiner's Bay Fyke Fishermen—East Marion



A Glacial Boulder—East End of North Fluke

Long Island Vegetables